



# crop estimates committee oesskattingskomitee

**From/Van:** Mr Baldwin Netshifhefhe  
**Tel:** 012 319 8043/32 **E-mail/E-pos:** BaldwinN@dalrrd.gov.za

Web page/Webblad: [www.dalrrd.gov.za/old\\_website/statistics](http://www.dalrrd.gov.za/old_website/statistics) and economic reports or  
[www.sagis.org.za/CEC](http://www.sagis.org.za/CEC): Crop Estimates **EMBARGO: 14:30**



agriculture, land reform  
& rural development

Department:  
Agriculture, Land Reform and Rural Development  
REPUBLIC OF SOUTH AFRICA

26 July/Julie 2023

The area planted estimate and sixth production forecast for summer crops for 2023 is hereby released.  
Hiermee word die oppervlakte- en sesde produksieskatting vir somergewasse vir 2023 vrygestel.

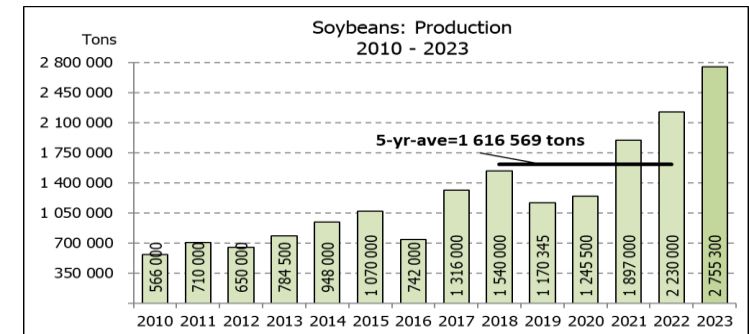
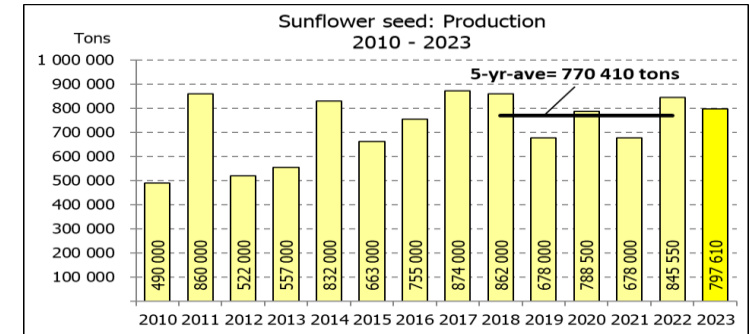
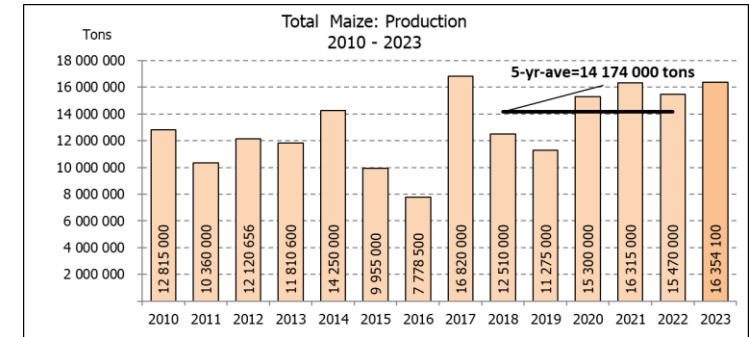
**SUMMER CROPS – AREA PLANTED AND SIXTH PRODUCTION FORECAST: 2023**

**SOMERGEWASSE – OPPERVLAKTE- EN SESDE PRODUKSIESKATTING: 2023**

CROP/GEWAS	Area planted/ Opp beplant <b>2023 Ha (A)</b>	6 <sup>th</sup> forecast/ 6 <sup>de</sup> skatting <b>2023 Tons (B)</b>	5 <sup>th</sup> forecast/ 5 <sup>de</sup> skatting 2023 Tons (C)	Area planted/ Opp beplant 2022 Ha (D)	Final crop/ Finale oes 2022 Tons (E)	Change/ Verandering/ % (B) ÷ (C)
<b>Commercial/Kommersiëel:</b>						
White maize/Witmielies	1 521 300	8 637 950	8 637 950	1 575 000	7 850 000	-
Yellow maize/Geelmielies	1 064 800	7 716 150	7 716 150	1 048 000	7 620 000	-
Total Maize/Totale Mielies	2 586 100	16 354 100	16 354 100	2 623 000	15 470 000	-
Sunflower seed/Sonneblomsaad	555 700	758 610	758 610	670 700	845 550	-
Soybeans/Sojabone	1 148 300	2 755 300	2 755 300	925 300	2 230 000	-
Groundnuts/Grondbone	31 300	51 910	51 510	43 400	48 500	+0,78
Sorghum	34 000	100 525	103 870	37 200	103 140	-3,22
Dry beans/Droëbone	36 650	48 560	48 560	42 900	52 590	-
<b>Non-Commercial Maize/Nie-Kommersiële Mielies</b>						
Total Maize/Totale Mielies	358 620	664 040	664 040	378 800	667 000	-
<b>Maize/Mielies: Commercial/Kommersiëel + Non-Commercial/Nie-Kommersiëel</b>						
Total Maize RSA/Totaal Mielies RSA	2 944 720	17 018 140	17 018 140	3 001 800	16 137 000	-

Note: Estimate is for calendar year, e.g. production season 2022/23 = 2023

Nota: Skatting is vir kalenderjaar, bv. produksie-seisoen 2022/23 = 2023



The Crop Estimates Committee comprises officials of the following institutions:

Department of Agriculture, Land Reform and Rural Development; Provincial Departments of Agriculture; various ARC-Institutes (Soil, Climate and Water; Small Grains Institute; and Grain Crops Institute); BFAP and Statistics SA.

**WHITE AND YELLOW MAIZE – AREA PLANTED AND SIXTH PRODUCTION FORECAST: 2023****WIT- EN GEELMIELIES – OPPERVLAKTE EN SESDE PRODUKSIESKATTING: 2023**

Provinsie/ Province	Area planted/ Oppervlakte beplant 2023			6 <sup>th</sup> forecast/ 6 <sup>de</sup> skatting 2023			Area planted/ Oppervlakte beplant 2022			Final crop/ Finale oes 2022		
	White/ Wit Ha	Yellow/ Geel Ha	Total/ Totaal Ha	White/ Wit Tons	Yellow/ Geel Tons	Total/ Totaal Tons	White/ Wit Ha	Yellow/ Geel Ha	Total/ Totaal Ha	White/ Wit Tons	Yellow/ Geel Tons	Total/ Totaal Tons
Western Cape/Wes-Kaap	250	3 500	3 750	2 375	32 900	35 275	500	3 500	4 000	4 750	32 900	37 650
Northern Cape/Noord-Kaap	1 000	43 500	44 500	12 500	652 500	665 000	3 000	42 000	45 000	36 000	672 000	708 000
Free State/Vrystaat	780 000	401 000	1 181 000	4 563 000	2 666 650	7 229 650	826 500	398 000	1 224 500	3 801 900	2 547 800	6 349 700
Eastern Cape/Oos-Kaap	5 750	25 000	30 750	40 250	187 500	227 750	6 000	20 500	26 500	40 800	157 900	198 700
KwaZulu-Natal	49 000	65 000	114 000	308 700	533 000	841 700	52 000	59 000	111 000	322 400	489 700	812 100
Mpumalanga	156 500	352 000	508 500	1 040 725	2 516 800	3 557 525	165 000	350 000	515 000	1 072 500	2 554 000	3 626 500
Limpopo	16 800	22 800	39 600	117 600	182 400	300 000	15 500	25 000	40 500	102 300	202 500	304 800
Gauteng	56 000	52 000	108 000	364 000	374 400	738 400	56 500	56 000	112 500	361 600	403 200	764 800
North West/Noordwes	456 000	100 000	556 000	2 188 800	570 000	2 758 800	450 000	94 000	544 000	2 107 750	560 000	2 667 750
Total/Totaal	1 521 300	1 064 800	2 586 100	8 637 950	7 716 150	16 354 100	1 575 000	1 048 000	2 623 000	7 850 000	7 620 000	15 470 000

**SUNFLOWER SEED – AREA PLANTED AND SIXTH PRODUCTION FORECAST: 2023****SONNEBLMSAAD – OPPERVLAKTE EN SESDE PRODUKSIESKATTING: 2023**

Province/ Provinsie	Area planted/ Opp beplant Ha 2023	6 <sup>th</sup> forecast/ 6 <sup>de</sup> skatting Tons 2023	Area planted/ Opp beplant Ha 2022	Final crop/ Finale oes Tons 2022
Western Cape/Wes-Kaap	-	-	-	-
Northern Cape/Noord-Kaap	2 500	6 250	2 500	6 250
Free State/Vrystaat	290 000	420 500	357 000	499 800
Eastern Cape/Oos-Kaap	700	1 400	300	750
KwaZulu-Natal	300	600	-	-
Mpumalanga	5 000	7 250	3 500	5 250
Limpopo	100 000	95 000	110 000	77 000
Gauteng	2 200	2 860	2 400	3 000
North West/Noordwes	155 000	224 750	195 000	253 500
Total/Totaal	555 700	758 610	670 700	845 550

**SOYBEANS – AREA PLANTED AND SIXTH PRODUCTION FORECAST: 2023****SOJABONE – OPPERVLAKTE EN SESDE PRODUKSIESKATTING: 2023**

Province/ Provinsie	Area planted/ Opp beplant Ha 2023	6 <sup>th</sup> forecast/ 6 <sup>de</sup> skatting Tons 2023	Area planted/ Opp beplant Ha 2022	Final crop/ Finale oes Tons 2022
Western Cape/Wes-Kaap	-	-	-	-
Northern Cape/Noord-Kaap	1 000	3 750	800	3 000
Free State/Vrystaat	565 000	1 327 750	415 000	912 500
Eastern Cape/Oos-Kaap	4 300	12 900	3 000	9 000
KwaZulu-Natal	44 000	158 400	39 000	150 000
Mpumalanga	305 000	671 000	300 000	710 000
Limpopo	26 000	88 400	22 500	76 500
Gauteng	48 000	105 600	45 000	99 000
North West/Noordwes	155 000	387 500	100 000	270 000
Total/Totaal	1 148 300	2 755 300	925 300	2 230 000

**GROUNDNUTS – AREA PLANTED AND SIXTH PRODUCTION FORECAST: 2023****GRONDBONE – OPPERVLAKTE EN SESDE PRODUKSIESKATTING: 2023**

Province/ Provinsie	Area planted/ Opp beplant Ha 2023	6 <sup>th</sup> forecast/ 6 <sup>de</sup> skatting Tons 2023	Area planted/ Opp beplant Ha 2022	Final crop/ Finale oes Tons 2022
Western Cape/Wes-Kaap	-	-	-	-
Northern Cape/Noord-Kaap	2 000	5 300	2 400	6 000
Free State/Vrystaat	12 300	20 910	19 000	20 900
Eastern Cape/Oos-Kaap	-	-	-	-
KwaZulu-Natal	-	-	-	-
Mpumalanga	-	-	-	-
Limpopo	2 000	4 700	2 000	4 600
Gauteng	-	-	-	-
North West/Noordwes	15 000	21 000	20 000	17 000
Total/Totaal	31 300	51 910	43 400	48 500

**SORGHUM – AREA PLANTED AND SIXTH PRODUCTION FORECAST: 2023****SORGHUM – OPPERVLAKTE EN SESDE PRODUKSIESKATTING: 2023**

Province/ Provinsie	Area planted/ Opp beplant Ha 2023	6 <sup>th</sup> forecast/ 6 <sup>de</sup> skatting Tons 2023	Area planted/ Opp beplant Ha 2022	Final crop/ Finale oes Tons 2022
Western Cape/Wes-Kaap	-	-	-	-
Northern Cape/Noord-Kaap	-	-	-	-
Free State/Vrystaat	5 200	16 640	7 800	20 700
Eastern Cape/Oos-Kaap	-	-	-	-
KwaZulu-Natal	100	400	200	740
Mpumalanga	8 500	36 975	9 000	43 650
Limpopo	15 500	34 100	15 000	26 250
Gauteng	100	450	200	800
North West/Noordwes	4 600	11 960	5 000	11 000
Total/Totaal	34 000	100 525	37 200	103 140

**DRY BEANS – AREA PLANTED AND SIXTH PRODUCTION FORECAST: 2023****DROëBONE – OPPERVLAKTE EN SESDE PRODUKSIESKATTING: 2023**

Province/ Provinsie	Area planted/ Opp beplant Ha 2023	6 <sup>th</sup> forecast/ 6 <sup>de</sup> skatting Tons 2023	Area planted/ Opp beplant Ha 2022	Final crop/ Finale oes Tons 2022
Western Cape/Wes-Kaap	100	180	100	150
Northern Cape/Noord-Kaap	450	990	600	1 080
Free State/Vrystaat	14 000	11 900	15 500	13 950
Eastern Cape/Oos-Kaap	200	360	200	300
KwaZulu-Natal	2 100	3 150	2 300	2 760
Mpumalanga	5 000	7 000	6 000	6 600
Limpopo	8 000	16 000	10 400	18 200
Gauteng	800	880	800	800
North West/Noordwes	6 000	8 100	7 000	8 750
Total/Totaal	36 650	48 560	42 900	52 590

**CONFIDENTIALITY ISSUES that CEC members are committed to adhere to on the day of the meeting**

- Personal items such as laptops, handbags, cell phones, etc. are not allowed in the venue during the meeting
- No member is allowed to leave the meeting before 12:00 in order to prevent disclosure of the information
- The embargo time for the release of crop estimates information is 14:30
- No member is allowed to discuss crop estimates information with anyone other than a member of the Committee before the embargo time
- Only the Chairperson, or a member appointed by the Chairperson, may release the figures to the media
- Members must regard the detail of any information that was collected for and/or discussed during the meeting, as confidential
- Individual information received for crop estimate purposes is treated strictly confidential, and is not divulged for any other purposes

**AREA ESTIMATE AND SIXTH PRODUCTION FORECAST OF SUMMER CROPS (2023 PRODUCTION SEASON)/  
OPPERVLAKTE- EN SESDE PRODUKSIESKATTING VIR SOMERGEWASSE (2023 PRODUKSIE-SEISOEN)  
26 JULY/JULIE 2023**

**Summer field crops – 2023**

**Commercial maize:** The size of the expected commercial **maize crop** remained unchanged at 16,354 mill. tons. The area estimate for maize is 2,586 mill. ha and the expected yield is 6,32 t/ha.

The estimated maize crop is 5,71% or 884 100 tons larger than the 2022 crop. The three main maize producing areas, namely the Free State, Mpumalanga and North West provinces are expected to produce 83% of the 2023 crop.

The production forecast of **white maize** remained unchanged at 8,638 mill. tons. The area estimate for white maize is 1,521 mill. ha and the expected yield is 5,68 t/ha.

In the case of **yellow maize**, the production forecast remained unchanged at 7,716 mill. tons. The area estimate for yellow maize is 1,065 mill. ha and the yield is 7,25 t/ha.

**Other summer crops:**

**Sunflower seed:** The production forecast for sunflower seed also remained unchanged at 758 610 tons. The area estimate for sunflower seed is 555 700 ha, while the expected yield is 1,37 t/ha.

**Other crops:** The production forecast for **soybeans** remained unchanged at 2,755 mill. tons. The estimated area planted to soybeans is 1,148 mill. ha and the expected yield is 2,40 t/ha.

The expected **groundnut** crop is 51 910 tons, which is 0,78% or 400 tons more than the 51 510 tons of the previous forecast. For groundnuts, the area estimate is 31 300 ha, with an expected yield of 1,66 t/ha.

The production forecast for **sorghum** is 100 525 tons, which is 3,22% or 3 345 tons less than the 103 870 tons of the previous forecast. The area estimate for sorghum is 34 000 ha and the expected yield is 2,96 t/ha.

In the case of **dry beans**, the production forecast remained unchanged at 48 560 tons. The area estimate of dry beans is 36 650 ha, with an expected yield of 1,32 t/ha.

**Please note that the seventh production forecast for summer field crops for 2023 will be released on 29 August 2023.**

**Somergewasse – 2023**

**Kommersiële mielies:** Die grootte van die verwagte kommersiële **mielie-oes** is onveranderd gelaat op 16,354 milj. ton gestel. Die oppervlakteskatting vir mielies is 2,586 milj. ha en die verwagte opbrengs is 6,32 t/ha.

Die geskatte mielie-oes is 5,71% of 884 100 ton groter as die 2022-oes. Die drie belangrikste mielieproduserende gebiede, nl. die Vrystaat, Mpumalanga en Noordwes provinsies, gaan na verwagting 83% van die 2023-oes produseer.

Die produksieskatting van **witmielies** is onveranderd gelaat op 8,638 milj. ton. Die oppervlakteskatting vir witmielies is 1,521 milj. ha en die verwagte opbrengs is 5,68 t/ha.

In die geval van **geelmielies** is die produksieskatting onveranderd gelaat op 7,716 milj. ton. Die oppervlakteskatting vir geelmielies is 1,065 milj. ha en die opbrengs is 7,25 t/ha.

**Ander somergewasse:**

**Sonneblomsaad:** Die produksieskatting vir sonneblomsaad is ook onveranderd gelaat op 758 610 ton. Die oppervlakteskatting vir sonneblomsaad is 555 700 ha, terwyl die verwagte opbrengs 1,37 t/ha is.

**Ander gewasse:** Die produksieskatting van **sojabone** is onveranderd gelaat op 2,755 milj. ton. Die geskatte oppervlakte beplant met sojabone is 1,148 milj. ha en die verwagte opbrengs is 2,40 t/ha.

Die verwagte **grondbone**-oes is 51 910 ton, wat 0,78% of 400 ton meer is as die 51 510 ton van die vorige skatting. Vir grondbone is die oppervlakteskatting 31 300 ha, terwyl die verwagte opbrengs 1,66 t/ha is.

Die produksieskatting van **sorghum** is 100 525 ton, wat 3,22% of 3 345 ton minder is as die 103 870 ton van die vorige skatting. Die oppervlakteskatting vir sorghum is 34 000 ha, en die verwagte opbrengs is 2,96 t/ha.

In die geval van **droëbone** is die produksieskatting onveranderd gelaat op 48 560 ton. Die oppervlakte beplant met droëbone is 36 650 ha, en die verwagte opbrengs is 1,32 t/ha.

**Neem asseblief kennis dat die sewende produksieskatting vir somergewasse vir 2023, op 29 Augustus 2023 vrygestel sal word.**

**The non-commercial agricultural sectors' production estimate for maize for 2023 is hereby released. / Hiermee word die nie-kommersiële landbou-sektor se produksieskatting vir mielies vir 2023 vrygestel.**

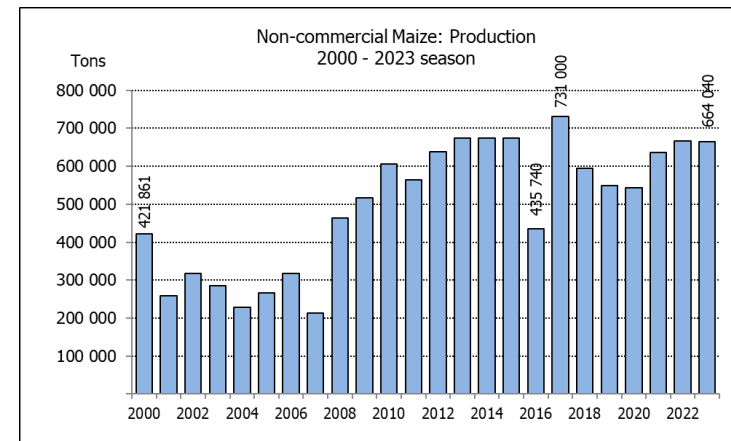
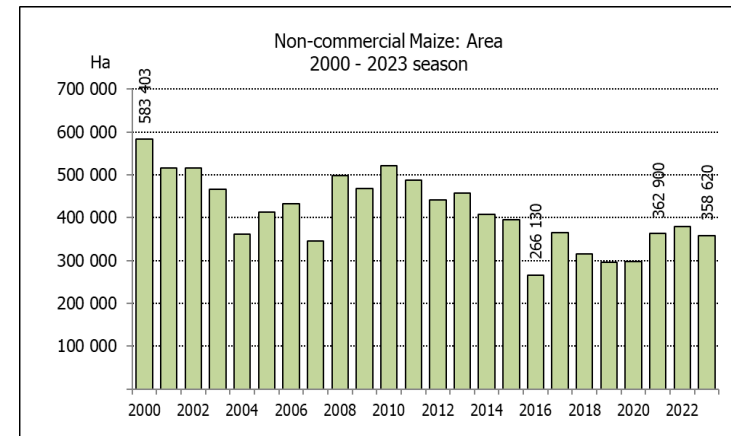
**NON-COMMERCIAL MAIZE – AREA PLANTED AND PRODUCTION ESTIMATE: 2023**

**NIE-KOMMERSIËLE MIELIES – OPPERVLAKTE- EN PRODUKSIESKATTING: 2023**

CROP/GEWAS	Area planted/ Opp beplant 2023 Ha (A)	Production/ Produksie 2023 Tons (B)	Area planted/ Opp beplant 2022 Ha (C)	Final crop/ Finale oes 2022 Tons (D)	Change/ Verandering % (B) ÷ (D)
Non-commercial agriculture/Nie-kommersiële landbou:					
White maize/Witmielies	278 655	472 765	296 950	482 000	-1,92
Yellow maize/Geelmielies	79 965	191 275	81 850	185 000	+3,39
Maize/Mielies	358 620	664 040	378 800	667 000	-0,44

The preliminary area planted to maize in the non-commercial agricultural sector is estimated at 358 620 ha, which represents a decrease of 5,33%, compared to the 378 800 ha of the previous season. The expected maize crop for this sector is 664 040 tons, which is 0,44% less than the 667 000 tons of last season. It is important to note that about 48% of the maize produced in the non-commercial sector, is planted in the Eastern Cape, followed by KwaZulu-Natal with 21%.

Die voorlopige oppervlakte beplant met mielies in die nie-kommersiële landbou-sektor word geskat op 358 620 ha, wat 'n afname van 5,33% verteenwoordig in vergelyking met die 378 800 ha van die vorige seisoen. Die verwagte mielie-oes van dié sektor is 664 040 ton, wat 0,44% minder is as die 667 000 ton van die vorige seisoen. Dit is belangrik om daarop te let dat ongeveer 48% van die mielies wat geproduseer word in die nie-kommersiële sektor, in die Oos-Kaap geplant word, gevolg deur KwaZulu-Natal met 21%.



The preliminary area estimate for winter cereals for the 2023 is hereby released. /  
Hiermee word die voorlopige oppervlakteskating vir wintergewasse vir 2023 vrygestel.

**WINTER CEREALS** – PRELIMINARY AREA PLANTED ESTIMATE: 2023 PRODUCTION SEASON

**WINTERGEWASSE** – VOORLOPIGE OPPERVLAKTESKATING: 2023-PRODUKSIESEISOEN

CROP/GEWAS	Area planted/ Opp beplant 2023 Ha (A)	Intentions/ Voorneme* Mid April 2023 Ha (B)	Area planted/ Opp beplant 2022 Ha (C)	Final crop/ Finale oes 2022 Tons (D)	Change/ Verandering % (A) ÷ (C)
<b>Commercial/Kommersieel:</b>					
Wheat/Koring	532 300	542 600	566 800	2 110 000	-6,09
Barley/Gars <sup>1)</sup>	109 600	109 100	101 000	302 000	+8,51
Canola/Kanola	128 100	127 500	123 510	210 000	+3,72
Oats/Hawer <sup>1)</sup>	26 000	29 600	27 000	27 550	-3,70
Sweet lupines/Soetlupine	18 000	11 500	21 000	15 750	-14,29

\* Intentions based on conditions at the middle of April 2023 / Voorneme gebaseer op toestande soos teen middel April 2023.

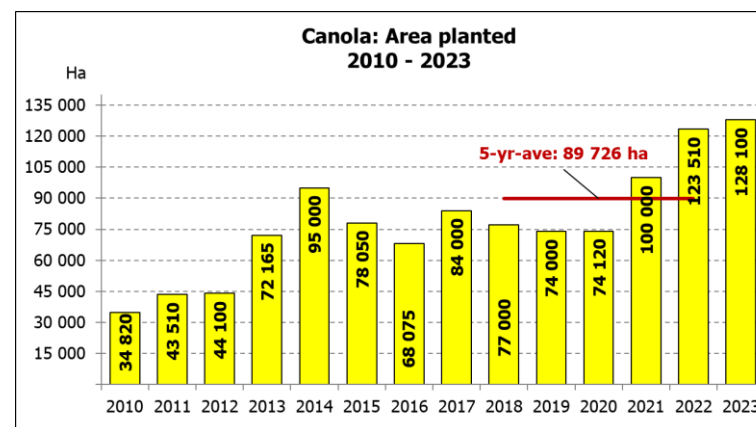
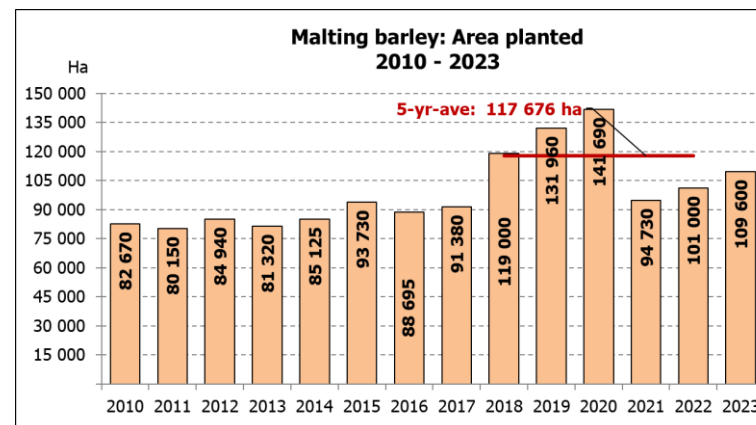
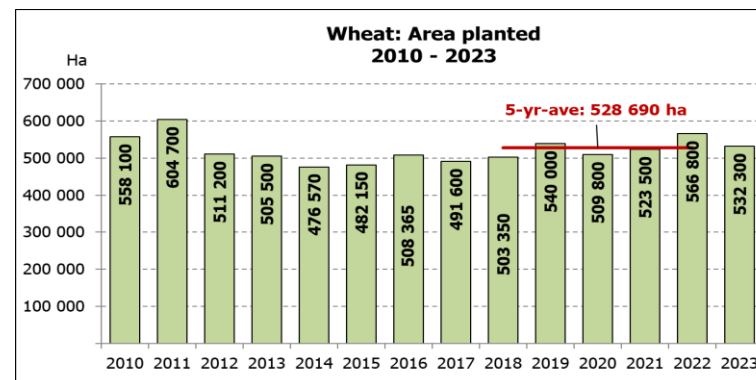
1) Commercial only. Excluding barley or oats used as pasture, silage, hay and/or on the farm as fodder for livestock / Slegs kommersieël. Uitgesluit gars of hawer wat gebruik word as weiding, kuilvoer, hooi en/of op die plaas as voer vir vee.

**WHEAT** – PRELIMINARY AREA PLANTED ESTIMATE: 2023

**KORING** – VOORLOPIGE OPPERVLAKTESKATING: 2023

Province/ Provinsie	Area planted/ Opp beplant 2023 Ha	Intentions/ Voorneme* Mid April 2023 Ha	Area planted/ Opp beplant 2022 Ha	Final crop/ Finale oes 2022 Tons
Western Cape/Wes-Kaap	362 000	362 500	360 000	918 000
Northern Cape/Noord-Kaap	39 000	40 000	47 000	338 500
Free State/Vrystaat	71 000	77 000	96 000	436 800
Eastern Cape/Oos-Kaap	6 400	6 300	6 000	40 200
KwaZulu-Natal	8 500	8 500	9 200	60 730
Mpumalanga	4 200	4 100	4 000	27 600
Limpopo	30 000	31 000	29 000	187 000
Gauteng	1 200	1 200	1 100	7 370
North West/Noordwes	10 000	12 000	14 500	93 800
Total/Totaal	532 300	542 600	566 800	2 110 000

\* Intentions based on conditions at the middle of April 2023 / Voorneme gebaseer op toestande soos teen middel April 2023.



**PRELIMINARY AREA ESTIMATE OF WINTER CROPS (2023) /  
VOORLOPIGE OPPERVLAKTESKATTING VAN WINTERGEWASSE (2023)  
26 JULY/ 26 JULIE 2023**

**Winter cereal crops - 2023 production season**

The preliminary area estimate is based on the results of a non-probability survey conducted by the Directorate: Statistics and Economic Analysis from the Department of Agriculture, Land Reform and Rural Development, and reflects the position as at the middle of July 2023, as well as inputs from the PDA representatives. Please note that the information from the Producer Independent Crop Estimation System (PICES), as conducted by the National Crop Statistics Consortium (NCSC), for the Western Cape will be available in August 2023 and for the Free State in September 2023.

**Wheat:** The preliminary area estimate for wheat is 532 300 ha, which is 6,09% or 34 500 ha less than the 566 800 ha planted for the previous season.

The estimated area planted in the Western Cape is 362 000 ha, which is 2 000 ha more than the 360 000 ha of the previous season. In the Free State, 71 000 ha is planted, which is 25 000 ha less than the 96 000 ha planted for the previous season. The area planted in the Northern Cape is 39 000 ha, which is 8 000 ha less than the previous season.

**Other crops:** The preliminary area estimate for **barley** is 109 600 ha, which is 8,51% or 8 600 ha more than the 101 000 ha of last season. The area planted to **canola** is 128 100 ha, which is 3,72% or 4 590 ha more than the 123 510 ha planted for the previous season.

The preliminary area estimate for **oats** for the 2023 season is 26 000 ha and for **sweet lupines** 18 000 ha.

**Please note that the revised area planted estimate and first production forecast for winter cereals for 2023 will be released on 29 August 2023.**

**Information is available on the internet at [http://www.dalrrd.gov.za/old\\_website/statistics](http://www.dalrrd.gov.za/old_website/statistics) or <http://www.sagis.org.za>, as from **14:30** on the date of the relevant meeting of the Crop Estimates Committee.**

**Wintergewasse - 2023 produksie-seisoen**

Die voorlopige oppervlakteskatting is gebaseer op die resultate van 'n nie-ewekansige opname onderneem deur die Direkoraat: Statistiek en Ekonomiese Analise van die Departement van Landbou, Grondhervorming en Landelike Ontwikkeling, en weerspieël die situasie teen die middel van Julie 2023, sowel as insette van die PDL verteenwoordigers. Let wel, inligting van die Produsente Onafhanklike Oesskattingstelsel ("PICES"), soos gedoen deur die Nasionale Oesskattingkonsortium, sal vir die Wes-Kaap in Augustus 2023 gerapporteer word en vir die Vrystaat in September 2023.

**Koring:** Die voorlopige skatting van die oppervlakte onder koring beloop 532 300 ha, wat 6,09% of 34 500 ha minder is as die 566 800 ha wat verlede seisoen aangeplant is.

Die beraamde oppervlakte beplant in die Wes-Kaap is 362 000 ha, wat 2 000 ha meer is as die 360 000 ha van die vorige seisoen. Vir die Vrystaat is die aanplantings 71 000 ha, wat 25 000 ha minder is as die 96 000 ha wat verlede seisoen aangeplant is. Die oppervlakte beplant in die Noord-Kaap is 39 000 ha, wat 8 000 ha minder is as die vorige seisoen.

**Ander gewasse:** Die voorlopige oppervlakskatting vir **gars** is 109 600 ha, wat 8,51% of 8 600 ha meer is as die 101 000 ha van verlede seisoen. Die oppervlakte onder **kanola** is 128 100 ha, wat 3,72% of 4 590 ha meer is as die 123 510 ha wat verlede seisoen aangeplant is.

Die voorlopige oppervlakteskatting vir **hawer** vir die 2023-seisoen is 26 000 ha en vir **soetlupine** 18 000 ha.

**Neem asseblief kennis dat die hersiene oppervlakte beplant en eerste produksieskatting vir wintergewasse vir 2023 op 29 Augustus 2023 vrygestel sal word.**

**Inligting is beskikbaar op die internet by [http://www.dalrrd.gov.za/old\\_website/statistics](http://www.dalrrd.gov.za/old_website/statistics) of by <http://www.sagis.org.za>, vanaf **14:30** op die dag van die toepaslike vergadering van die Oesskattingkomitee.**